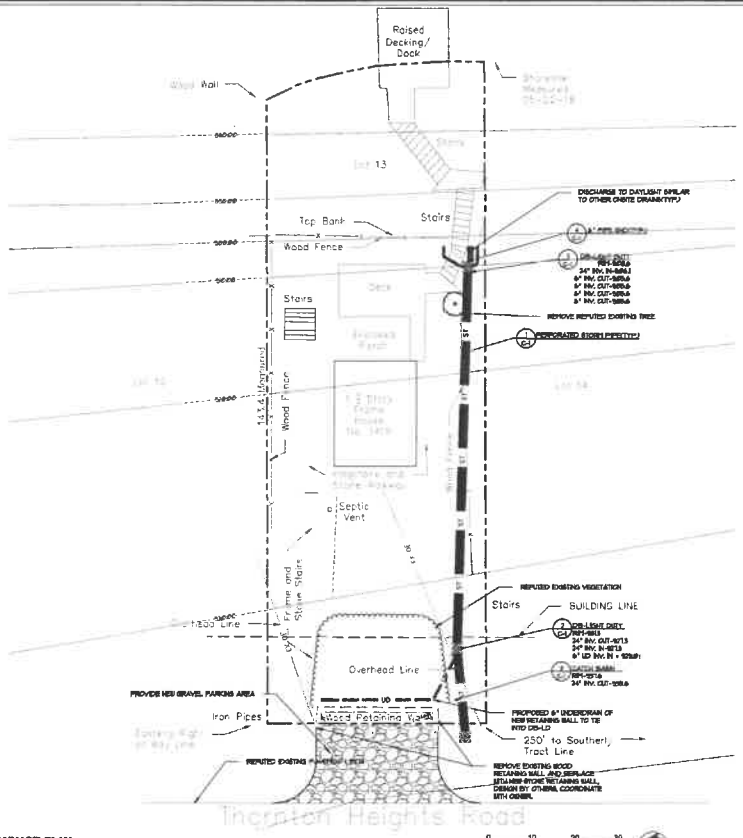

DRAINAGE PLAN

SCALE 1:20

0 10 20 30

SCALE IN FEET

NOTES:

1. TOPOGRAPHIC INFORMATION PROVIDED BY USGS 7.5 MINUTE MAPPING.
2. THE LOCATION OF UNDERGROUND IMPROVEMENTS OR ENCROACHMENTS ARE NOT ALWAYS KNOWN AND OFTEN MUST BE ESTIMATED. IF ANY UNDERGROUND IMPROVEMENTS OR ENCROACHMENTS EXIST OR ARE NOT SHOWN, THE IMPROVEMENTS OR ENCROACHMENTS ARE NOT COVERED BY THIS DRAWING. IT IS THE CONTRACTOR'S RESPONSIBILITY TO CONTACT DIG SAFELY NEW YORK AT 1-800-962-7962 BEFORE ANY EXCAVATION OCCURS FOR LOCATION VERIFICATION OF UNDERGROUND UTILITIES.
3. IF FIELD CONDITIONS VARY FROM THE DESIGN, NOTIFY THE ENGINEER IMMEDIATELY.
4. PROPERTY LINES ARE APPROXIMATED PER ONONDAGA COUNTY TAX MAP & SITE/LAND FEATURES OBTAINED FROM BOUNDARY SURVEY INFORMATION PROVIDED BY MICHAEL J. McCULLY LAND SURVEYING PLLC DATED 5/25/17
5. THIS DRAWING PROVIDES LAYOUT & DRAINAGE INFO ONLY.



LOCATION MAP (USGS)

SCALE 1:24000

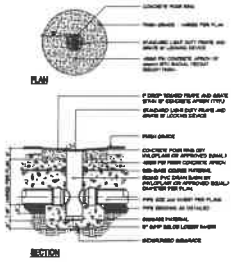

2 C-1 DRAIN BASIN- LIGHT DUTY (DB-LD)

NOT TO SCALE

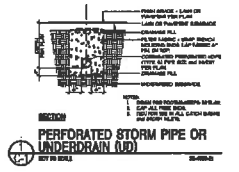

1 C-1 PERFORATED STORM PIPE OR UNDERDRAIN (UD)

NOT TO SCALE

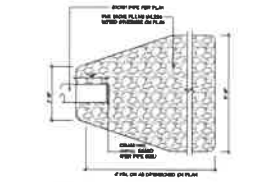

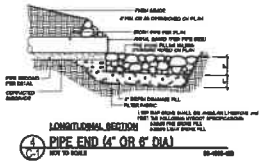

4 C-1 PIPE END (4" OR 6" DIA)

NOT TO SCALE

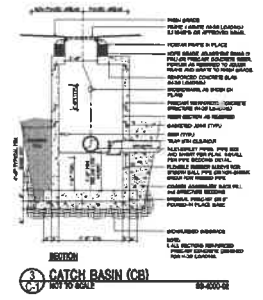

3 C-1 CATCH BASIN (CB)

NOT TO SCALE

RZ Engineering, PLLC
6320 FAY ROAD SUITE 100
E-MAIL: RZENGINEERING@GMAIL.COM
PH (315) 424-0160
FAX (315) 445-7981

THORNTON HEIGHTS ROAD DRAINAGE

1419 THORNTON HEIGHTS ROAD TOWN OF SKANEATELES ONONDAGA COUNTY, NY

REVISIONS

Drawn By	R.J.Z.
Checked By	R.J.Z.
Proj. No.	18045
Date	08/06/2018
Scale	AS NOTED

DRAINAGE PLAN

C-1